

















Magnetic North



-  Open land
-  Trees
-  Bush
-  Garden
-  Index contour (25m)
-  Contour (5m)
-  Building
-  Shelter
-  Pole, post
-  Table
-  Other object
-  Rock
-  High fence
-  Fence
-  Bench, sign, net etc
-  Paved area / path

**MARK'S
MAPS'13**

Bestbrook Mountain Resort

Orienteering map
Tregony 4370 Queensland, Australia

Scale 1:5,000

Contour interval 5 metres

Metres 10 20 30 40 50



Cunningham Highway

Created March 2013 by Mark Roberts for
Bullecourt Boulder Bounders Orienteering Club.
Published by and Copyright Bullecourt Boulder Bounders
Orienteering Club and Bestbrook Mountain Retreat.
Possession of this map does not confer the right to
enter or organise any event on this area.

