

Blackbutt






















South Burnett Region, Queensland 4614

Scale 1:15,000 (1cm = 150m) if this is A4

m 100 200 300 400 500

North



-  Accommodation
-  Barbecue
-  Camping
-  Hall
-  Horse yards
-  Information Centre (Accredited)
-  Picnic Table
-  Playground
-  Police Station
-  Post Office
-  Service Station
-  Skate Park
-  Supermarket / General Store
-  Swimming Pool
-  Tennis
-  Toilet
-  Water Filling Station
-  Bakery
-  Pub or Hotel
-  Cafe, Restaurant, Takeaway
-  Doctor

**MARK'S
MAPS'17**

map created by
Mark Roberts
www.markroberts.id.au
mark@markroberts.id.au
0404 50 99 24
2017/06/10