

Bicentennial National Trail





Book 6 Map 2

Emu Creek to Maria Creek 19.5km

Scale 1:75,000 (1cm = 750m)
 Contours 10m : 50m
 km 0.5 1 1.5 2



**DRAFT SUBJECT
 TO REVIEW**
**This is not an official
 BNT publication**

-  Building
-  Camping
-  Gate
-  Horse Yard

**MARK'S
 MAPS'17**

map created by
 Mark Roberts
www.markroberts.id.au
mark@markroberts.id.au
 0404 50 99 24
 2018/03/02

**Where to Mountain Bike
 in South East Queensland**
 FIFTH EDITION fully revised and expanded

www.organisedgrime.com.au

