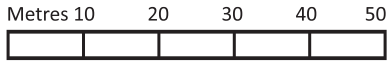


Camp Duckadang

Orienteering map, Linville, Queensland, Australia

Scale 1:1,000 Contour interval 5 metres



















Created October 2010 by Mark Roberts of Ugly Gully Orienteering Club.
Published by and Copyright Ugly Gully Orienteering Club and Lions Clubs International Australia.
Possession of this map does not confer the right to enter or organise any event on this area.

 **Ugly Gully
Orienteers**
Brisbane West and Ipswich
www.oq.asn.au

**MARK'S
MAPS'10**



-  Open land
-  Trees
-  Bushes, hedge
-  Garden
-  Bush
-  Contour (5m)
-  Building
-  Shelter
-  Pole, post
-  Table
-  Other object
-  Rock
-  High fence
-  Fence
-  Bench, sign, net etc
-  Paved area / path

Magnetic
North

