

Fig Tree Pocket State School

Orienteering map : Fig Tree Pocket 4069 : Brisbane : Queensland : Australia : UBD 178 F16 : Brisway 538 C20

Scale 1:2,000 Contour interval 2 metres

Metres 20 40 60 80 100


















 **Ugly Gully
Orienteers**
Brisbane West and Ipswich
www.oq.asn.au

Published by and Copyright Ugly Gully Orienteering Club and Fig Tree Pocket State School

Possession of this map does not confer the right to enter or organise any event on this area

Map created June 2012 by Mark Roberts and Ray Kelly of Ugly Gully Orienteering Club

For updates contact Mark: 0404 50 99 24 : mark@markroberts.id.au

-  Open land
-  Trees
-  Garden or similar
-  Large tree trunk
-  Contour
-  Rocks
-  Building
-  Shelter
-  Retaining wall
-  High fence
-  Low fence
-  Paved area
-  Bench or structure
-  Marsh
-  Watercourse, culvert

Magnetic
North

**MARK'S
MAPS'12**

