































Garradunga Campsite

Scale 1:4,000 (1cm = 40m)

Contours 5m/25m

m 50 100 150 200



-  Contour (5m); Index contour (25m)
-  Formline; Slope line; Earth wall
-  Earth bank: Low, High
-  Erosion gully: Shallow, Deep
-  Knoll, Elongated knoll
-  Depression; Pit; Termite mound
-  Rock face: Passable, Impassable
-  Cave; Rocky pit; Bare Rock
-  Rocks; Group of rocks; Rocky area
-  Stony ground; Sandy ground
-  River, Lake: Impassable, Passable
-  Waterhole; Bubbler/Tap
-  Stream; Ditch; Narrow marsh
-  Marsh: Indistinct, Passable, Impassable
-  Open land; Rough open land
-  Open, Rough open with scattered trees
-  Bush: Run, Jog, Walk, Fight
-  Undergrowth: Jog, Walk
-  Notable tree; Stump or dead tree
-  Area that may not be entered eg Garden
-  Dirt path: Indistinct, Narrow, Wide
-  (Retaining) walls: Passable, Impassable
-  Power line, Major, Minor
-  Fences: Passable, Impassable
-  Building (do not enter); Canopy
-  High pole, Power pylon, Other object
-  Road, Car park, Paved area with traffic
-  Paved area without traffic; Step or edge; Stairs
-  Construction, Protected/hazardous areas (do not enter)

map created by
Mark Roberts
www.markroberts.id.au
mark@markroberts.id.au
0404 50 99 24



Published by and Copyright Mark Roberts and Girl Guides Queensland.

Created May 2025 by Mark Roberts 0404 50 99 24 mark@markroberts.id.au www.markroberts.id.au

Orienteering is made possible by the kindness and cooperation of land owners and managers.

Please respect fences, gardens, out of bounds areas, residents, visitors, wildlife and livestock.

This is private land.

Possession of this map does not confer the right to enter this area or organise any event on this area.

This map was created entirely using available photography and has not yet been groundtruthed.

This version 6th December 2025.

