






























# Gus Braun Park, Nerang

Home of Nerang Girl Guides

Scale 1:1,500 (1cm = 15m) Contours 2m / 10m

Metres 25 50 75 100

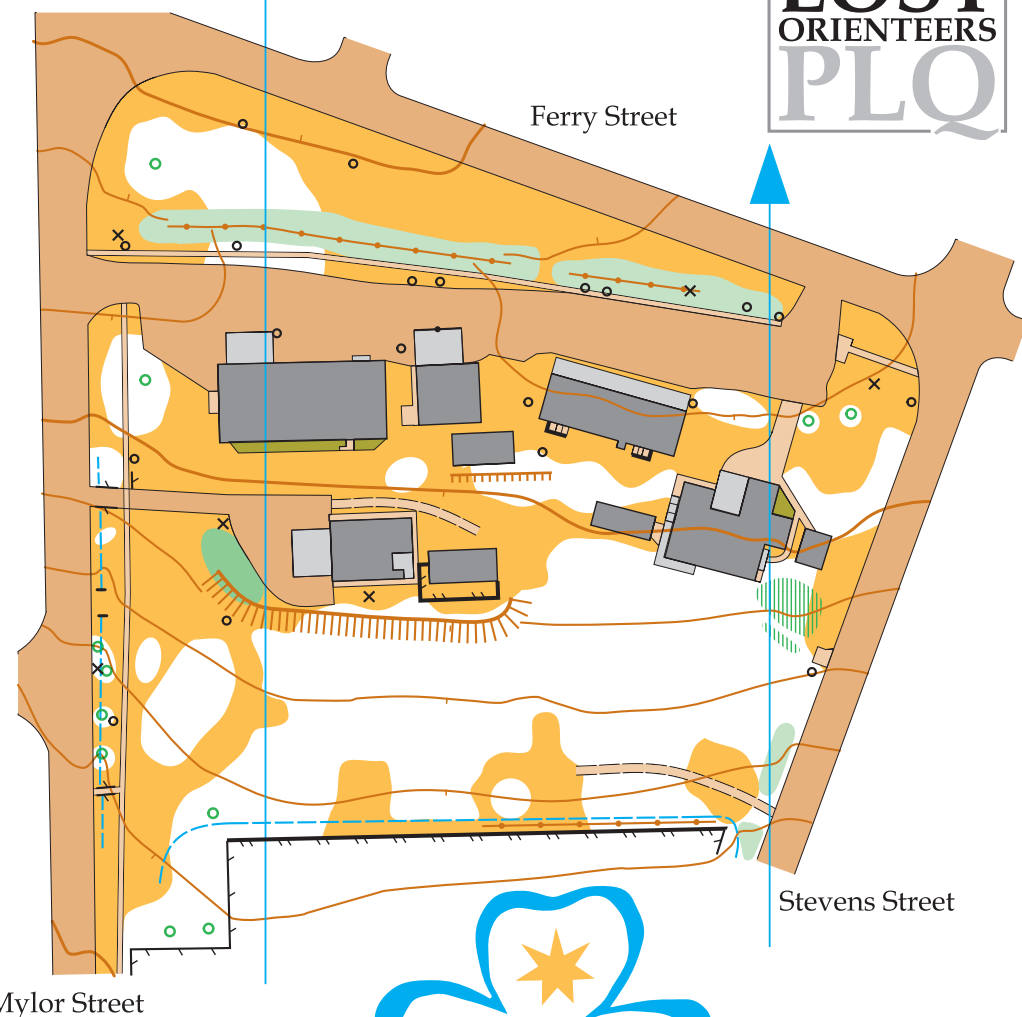


-  Contour (2m); Index contour (10m)
-  Formline; Slope line; Earth wall
-  Earth bank: Low, High
-  Erosion gully: Shallow, Deep
-  Knoll, Elongated knoll
-  Depression; Pit; Termite mound
-  Rock face: Passable, Impassable
-  Cave; Rocky pit; Bare Rock
-  Rocks; Group of rocks; Rocky area
-  Stony ground; Sandy ground
-  River, Lake: Passable, Impassable
-  Waterhole
-  Stream; Ditch; Narrow marsh
-  Marsh: Indistinct, Passable, Impassable
-  Open land; Rough open land
-  Open, Rough open with scattered trees
-  Bush: Run, Jog, Walk, Fight
-  Undergrowth: Jog, Walk
-  Notable tree, bush
-  Garden - do not enter
-  Dirt path: Indistinct, Narrow, Wide
-  (Retaining) walls: Passable, Impassable
-  Power line, minor; Bench or low wall
-  Fences: Passable, Impassable
-  Building (Do not enter); Canopy
-  Pole, Power pylon, Other object (sign, table, etc)
-  Road, car park, area with traffic
-  Paved area without traffic; Stairs

Magnetic North



Gold Coast  
Australia  
**PARADISE  
LOST  
ORIENTEERS  
PLQ**



map created by  
Mark Roberts  
www.markroberts.id.au  
mark@markroberts.id.au  
0404 50 99 24

**MARK'S  
MAPS'25**

Map created July 2025 - June 2026 by Mark Roberts 0404 50 99 24 mark@markroberts.id.au  
Published by and Copyright Mark Roberts, Paradise Lost Orienteers and Girl Guides Queensland.  
Possession of this map does not confer the right to enter this area or organise any event on this area.  
This map is accurately georeferenced. This version Mark Roberts 19th June 2026.