
























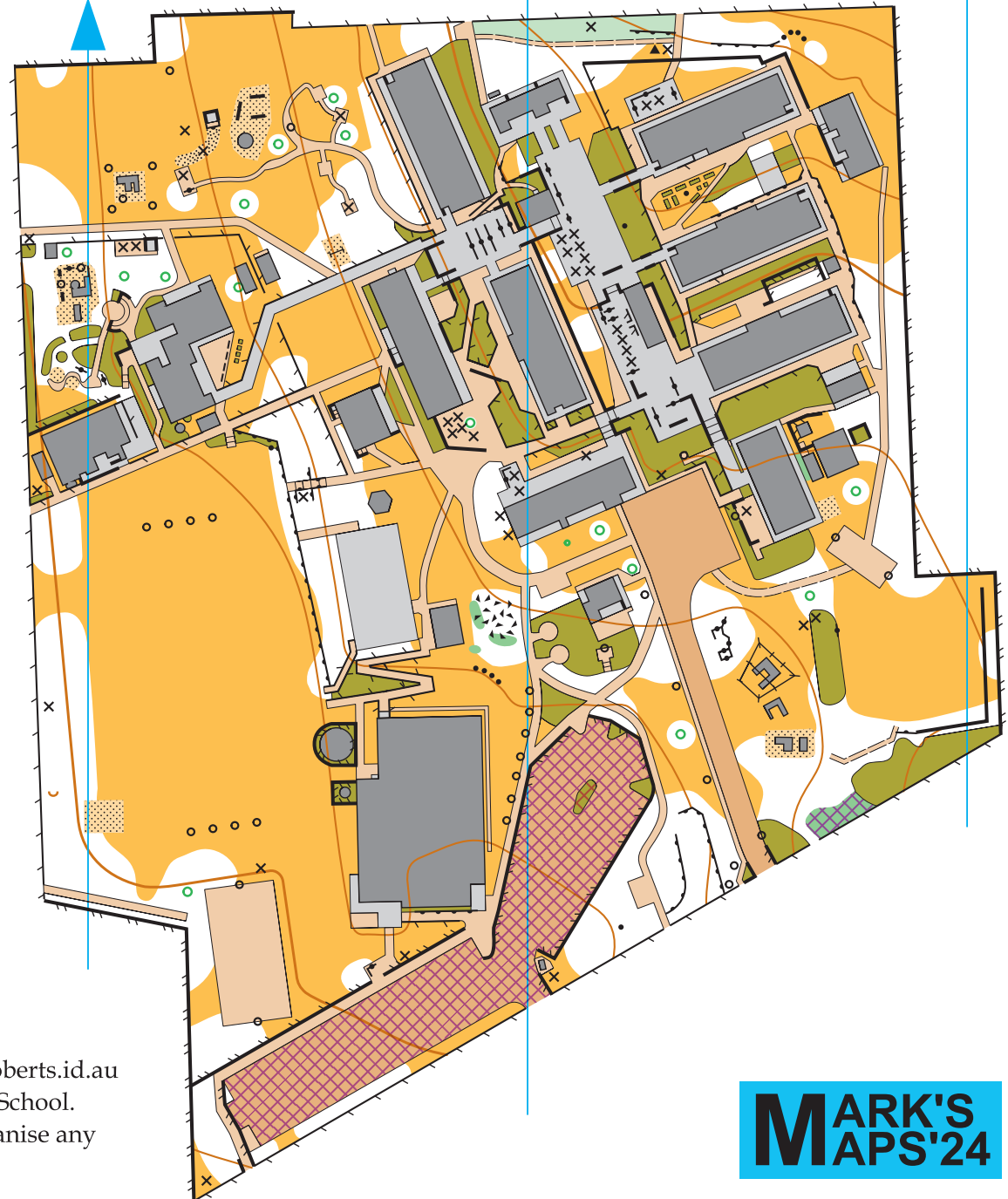
# Springwood Road State School

Scale 1:1,500 (1cm = 15m) Contours 2m / 5m

Metres 25 50 75 100

-  Contour (2m); Index contour (10m)
-  Formline; Slope line; Earth wall
-  Earth bank: Low, High
-  Erosion gully: Shallow, Deep
-  Knoll, Elongated knoll
-  Depression; Pit; Termite mound
-  Rock face: Passable, Impassable
-  Cave; Rocky pit; Bare Rock
-  Rocks; Group of rocks; Rocky area
-  Stony ground; Sandy ground
-  River, Lake: Passable, Impassable
-  Waterhole
-  Stream; Ditch; Narrow marsh
-  Marsh: Indistinct, Passable, Impassable
-  Open land; Rough open land
-  Open, Rough open with scattered trees
-  Bush: Run, Jog, Walk, Fight
-  Undergrowth: Jog, Walk
-  Notable tree, bush
-  Garden - do not enter
-  Dirt path: Indistinct, Narrow, Wide
-  (Retaining) walls: Passable, Impassable
-  Power line, minor
-  Fences: Passable, Impassable
-  Building (Do not enter); Canopy; Pillars
-  Pole, Power pylon, Other object (sign, table, etc)
-  Road, car park, area with traffic
-  Paved area without traffic; Stairs
-  Construction zone, Out Of Bounds area
-  Uncrossable boundary; Crossing point

Magnetic  
North



Map created January 2024 by Mark Roberts 0404 50 99 24 [mark@markroberts.id.au](mailto:mark@markroberts.id.au)  
 Published by and Copyright Mark Roberts and Springwood Road State School.  
 Possession of this map does not confer the right to enter this area or organise any  
 event on this area. This version Mark Roberts 21st January 2024.

**MARK'S  
MAPS'24**