








St Pauls Lutheran Primary School

Scale 1:3,000 (1cm = 30m) Contours 2m / 10m

Metres 50 100



-  Contour (2m); Index contour (10m)
-  Formline; Slope line; Earth wall
-  Earth bank: Low, High
-  Erosion gully: Shallow, Deep
-  Knoll, Elongated knoll
-  Depression; Pit; Termite mound
-  Rock face: Passable, Impassable
-  Cave; Rocky pit; Bare Rock
-  Rocks; Group of rocks; Rocky area
-  Stony ground; Sandy ground
-  River, Lake: Passable, Impassable
-  Waterhole; Bubbler/Tap
-  Stream; Ditch; Narrow marsh
-  Marsh: Indistinct, Passable, Impassable
-  Open land; Rough open land
-  Open, Rough open with scattered trees
-  Bush: Run, Jog, Walk, Fight
-  Undergrowth: Jog, Walk
-  Notable tree; Stump or dead tree
-  Area that may not be entered (Garden)
-  Dirt path: Indistinct, Narrow, Wide
-  (Retaining) walls: Passable, Impassable
-  Power line, minor
-  Fences: Passable, Impassable
-  Building (Do not enter); Canopy; Pillars
-  High pole, Power pylon, Other object
-  Road, car park, area with traffic
-  Paved area without traffic; Step or edge; Stairs
-  Construction zone, Residential area
-  Uncrossable boundary; Crossing point



map created by
Mark Roberts
www.markroberts.id.au
mark@markroberts.id.au
0404 50 99 24



Magnetic
North

