































Tully Showgrounds

Scale 1:4,000 (1cm = 40m)

Metres 50 100 150 200

This map has not been groundtruthed

-  Contour (5m); Index contour
-  Formline; Slope line; Earth wall
-  Earth bank: Low, High
-  Erosion gully: Shallow, Deep
-  Knoll, Elongated knoll
-  Depression; Pit; Termite mound
-  Rock face: Passable, Impassable
-  Cave; Rocky pit; Bare Rock
-  Rocks; Group of rocks; Rocky area
-  Stony ground; Sandy ground
-  River, Lake: Passable, Impassable
-  Waterhole; Bubbler/Tap
-  Stream; Ditch; Narrow marsh
-  Marsh: Indistinct, Passable, Impassable
-  Open land; Rough open land
-  Open, Rough open with scattered trees
-  Bush: Run, Jog, Walk, Fight
-  Undergrowth: Jog, Walk
-  Tree; Bush; Stump; Impassable hedge
-  Area that may not be entered (Garden)
-  Dirt path: Indistinct, Narrow, Wide
-  (Retaining) walls: Passable, Impassable
-  Power line, minor
-  Fence: Minor, Passable, Impassable
-  Building (Do not enter); Canopy; Pillars
-  High pole, Power pylon, Other object
-  Road, car park, area with traffic
-  Paved area without traffic; Step or edge; Stairs
-  Out of bounds; Closed area (seating)
-  Uncrossable boundary; Crossing point

map created by
Mark Roberts
www.markroberts.id.au
mark@markroberts.id.au
0404 50 99 24

**MARK'S
MAPS'22**

Map created April 2022 by Mark Roberts 0404 50 99 24 mark@organisedgrime.com.au
Published by and Copyright Tully Showgrounds, Tully State High School and Orienteering Queensland.
Possession of this map does not confer the right to enter this area or organise any event on this area.
This version 3 May 2022.